



Dimanche 29 mars 2009

3ème Régularité Club 911.net

1ère étape

ES 1 "Le Clos de Martine"

2ème étape

ES 2 "Les deux Bergeries"

ES 3 "La Grange Neuve"


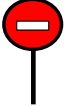
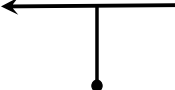
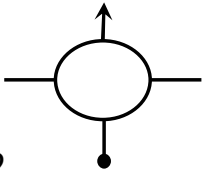
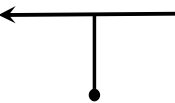

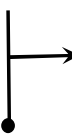

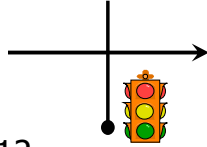
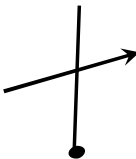
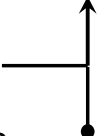
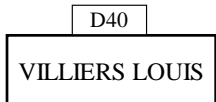



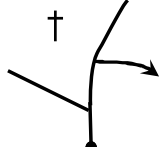
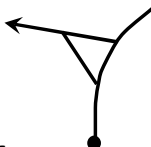


Club 911.net

Rappel page précédente		
Km	0,00	0,00
Miles	0,00	0,00

3ème Régularité Club 911.net


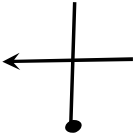
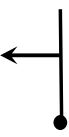
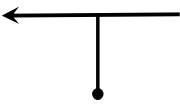

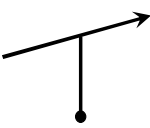
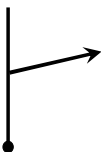
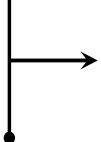

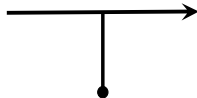
1ère étape

	Total	Partiel	Directions	Observations		Total	Partiel	Directions	Observations
Km	0,00	0,00	1 	Départ 	Km	8,14	0,21	9 	
Miles	0,00	0,00			Miles	5,06	0,13		
Km	0,50	0,50	2 		Km	9,88	1,74	10 	
Miles	0,31	0,31			Miles	6,14	1,08		
Km	1,57	1,07	3 		Km	10,01	0,13	11 	D905 Saint FLORENTIN
Miles	0,98	0,67			Miles	6,22	0,08		
Km	4,64	3,07	4 		Km	11,34	1,33	12 	
Miles	2,88	1,91			Miles	7,05	0,83		
Km	6,12	1,48	5 	D40 Villiers Louis	Km	11,69	0,35	13 	D146 NOÉ
Miles	3,80	0,92			Miles	7,27	0,22		
Km	7,21	1,09	6 		Km	12,59	0,90	14 	
Miles	4,48	0,68			Miles	7,82	0,56		
Km	7,70	0,49	7 		Km	13,10	0,51	15 	D201
Miles	4,79	0,30			Miles	8,14	0,32		
Km	7,93	0,23	8 		Km	14,02	0,92	16 	S.R.P.
Miles	4,93	0,14			Miles	8,71	0,57		

Rappel page précédente		
Km	14,02	0,92
Miles	8,71	0,57

3ème Régularité Club 911.net

1ère étape

	Total	Partiel	Directions	Observations		Total	Partiel	Directions	Observations
Km	15,90	1,88	<div style="border: 1px solid black; padding: 2px; display: inline-block;">LES HAUBERTS</div>		Km	0,03	0,03		
Miles	9,88	1,17			17	Miles	0,02		
Km	16,18	0,28		Rue de la Borne percée	Km	1,77	1,74		Le Clos de "Martine" AUBRY
Miles	10,06	0,17			18	Miles	1,10		
Km	17,63	1,45		Au ménhir à gauche ;-)	Km	1,82	0,05		
Miles	10,96	0,90			19	Miles	1,13		
Km	19,10	1,47		Les BORDES	Km	2,99	1,17	<div style="border: 1px solid black; padding: 2px; display: inline-block;">LE CLOS AUBRY</div>	
Miles	11,87	0,91			20	Miles	1,86		
Km	20,55	1,45		La GRAINERIE	Km	5,03	2,04	<div style="border: 1px solid black; padding: 2px; display: inline-block;">GRANGE POURRAIN</div>	
Miles	12,77	0,90			21	Miles	3,13		
Km	20,75	0,20		Fin de liaison garez vous en attendant votre départ.	Km	5,06	0,03		
Miles	12,90	0,12			22	Miles	3,14		
1ère Spéciale de régularité "Le Clos de Martine"					Km	5,86	0,80	<div style="border: 1px solid black; padding: 2px; display: inline-block;">LA GRANGE AUX MALADES</div>	
					Miles	3,64	0,50		
Km	0,00	0,00		Départ	Km	7,02	1,16	<div style="border: 1px solid black; padding: 2px; display: inline-block;">VILLE FROIDE</div>	
Miles	0,00	0,00			1	Miles	4,36		

Rappel page précédente		
Km	7,02	1,16
Miles	4,36	0,72

3ème Regularité Club 911.net

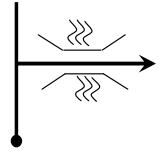
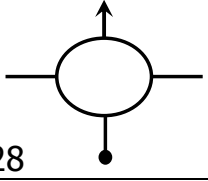
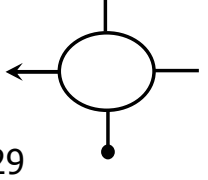

1ère étape

	Total	Partiel	Directions	Observations		Total	Partiel	Directions	Observations
Km	7,85	0,83			Km	18,39	0,49		D140 VÉRON puis S.R.P.
Miles	4,88	0,00			10	Miles	11,43		
Km	11,05	3,20	<div style="border: 1px solid black; padding: 2px; display: inline-block;">GRANGE POURRAIN</div>		Km	21,44	3,05	<div style="border: 1px solid black; padding: 2px; display: inline-block;">D140 LA GRANGE AU DOYEN</div>	
Miles	6,87	1,99			11	Miles	13,33		
Km	11,08	0,03		S.R.P.	Km	21,93	0,49		PUITS BOTTIN
Miles	6,89	0,02			12	Miles	13,63		
Km	11,34	0,26		DIXMONT	Km	23,39	1,46		
Miles	7,05	0,16			13	Miles	14,54		
Km	14,37	3,03		Fin de l'ES. Reprendre une allure normale.	Km	24,20	0,81	<div style="border: 1px solid black; padding: 2px; display: inline-block;">VAL PERONNE</div>	
Miles	8,93	1,88			14	Miles	15,04		
Km	14,84	0,47		D15 LES BORDES	Km	26,52	2,32		MALAY LE GRAND
Miles	9,22	0,29			15	Miles	16,48		
Km	17,36	2,52	<div style="border: 1px solid black; padding: 2px; display: inline-block;">LES BORDES</div>	S.R.P.	Km	30,55	4,03		
Miles	10,79	1,57			16	Miles	18,99		
Km	17,90	0,54			Km	30,69	0,14		D546
Miles	11,12	0,34			17	Miles	19,07		

3ème Regularité Club 911.net

1ère étape




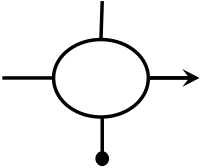
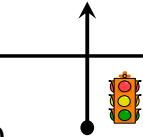
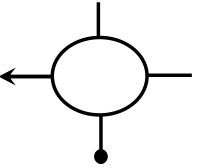


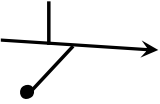
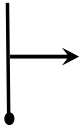

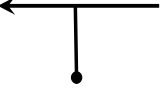
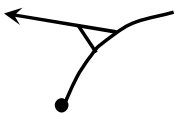
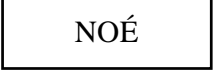
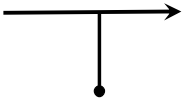

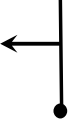
Rappel page précédente		
Km	30,69	0,14
Miles	19,07	0,09

	Total	Partiel	Directions	Observations		Total	Partiel	Directions	Observations
	31,33	0,64			Km				
Miles	19,47	0,40		26		Miles			
Km	33,23	1,90		Suivre SENS	Km				
Miles	20,65	1,18			27	Miles			
Km	33,93	0,70			Km				
Miles	21,09	0,44		28	Miles				
Km	34,37	0,44			Km				
Miles	21,36	0,27		29	Miles				
Km				ARRIVÉE	Km				
Miles					30	Miles			
Allez faire le plein de suite, si besoin est, en sortant des Balladins, au rond point à droite, puis au second rond point en face, et 30m à droite.					Km				
					Miles				
Km					Km				
Miles					Miles				
Km					Km				
Miles					Miles				

Rappel page précédente	
Km	0,00
Miles	

3ème Regularité Club 911.net

2ème étape

	Total	Partiel	Directions	Observations		Total	Partiel	Directions	Observations
Km	0,00	0,00	1 	Départ 	Km	10,07	0,39	9 	D27
Miles	0,00	0,00			Miles	6,26	6,26		
Km	0,50	0,50	2 	TOUTE DIRECTION	Km	10,42	0,35	10 	D76 VAREILLES
Miles	0,31	0,31			Miles	6,48	0,22		
Km	0,87	0,37	3 	D660 TROYES	Km	13,57	3,15	11 	
Miles	0,54	0,23			Miles	8,43	1,96		
Km	5,36	4,49	4 		Km	13,96	0,39	12 	VAUDEURS
Miles	3,33	2,79			Miles	8,68	0,24		
Km	6,53	1,17	5 	D146a NOÉ	Km	14,49	0,92	13 	
Miles	4,06	0,73			Miles	9,01	0,57		
Km	7,54	1,01	6 	D146 NOÉ S.R.P.	Km	14,68	0,19	14 	Rue du chemin vert
Miles	4,69	0,63			Miles	9,12	0,12		
Km	8,48	0,94	7 		Km	15,35	0,67	15 	
Miles	5,27	0,58			Miles	9,54	0,42		
Km	9,68	1,20	8 		Km	15,38	0,03	16 	Rue de la croix bressée
Miles	6,02	0,75			Miles	9,56	0,02		

3ème Régularité Club 911.net

Rappel page précédente		
Km	15,38	0,03
Miles	9,56	0,02


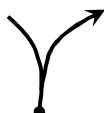
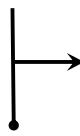
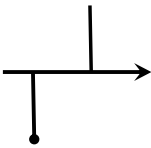
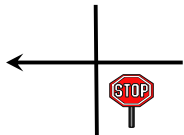

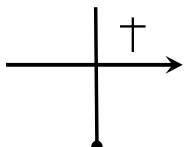
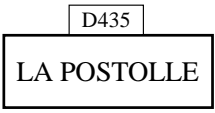

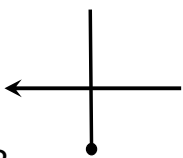
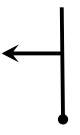
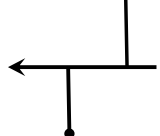

2ème étape

	Total	Partiel	Directions	Observations		Total	Partiel	Directions	Observations
Km	15,53	0,15		D175	Km	28,59	4,33		
Miles	9,65	0,09			Miles	17,77	2,69		
			17					25	
Km	17,82	2,29			Km	29,02	0,43		Petite pause détente.
Miles	11,08	1,42			Miles	18,04	0,27		
			18					26	
Km	17,98	0,16		D320 PONT sur VANNE	2ème Spéciale de régularité "Les deux Bergeries"				
Miles	11,17	0,10							
			19						
Km	18,17	0,19		D320 PONT sur VANNE	Km	0,00	0,00		Départ
Miles	11,29	0,12			Miles	0,00	0,00		
			20					1	
Km	19,00	0,83		LES CLERIMOIS	Km	0,06	0,06		SENS
Miles	11,81	0,52			Miles	0,04	0,04		
			21					2	
Km	22,97	3,97			Km	1,36	1,30		
Miles	14,28	2,47			Miles	0,85	0,81		
			22					3	
Km	23,80	0,83			Km	1,65	0,29		
Miles	14,79	0,52			Miles	1,03	0,18		
			23					4	
Km	24,26	0,46		D46 FONTAINE LA GAILLARD	Km	1,76	0,11		
Miles	15,08	0,29			Miles	1,09	0,07		
			24					5	

3ème Regularité Club 911.net

2ème étape

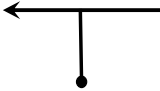
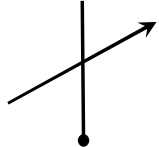
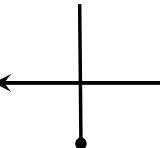
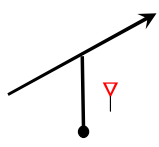
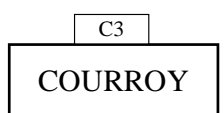
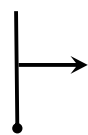
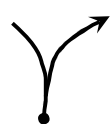





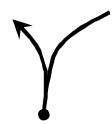
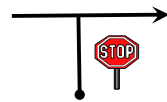

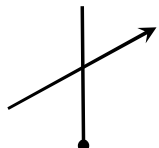
Rappel page précédente		
Km	1,76	0,11
Miles	1,09	0,07

	Total	Partiel	Directions	Observations		Total	Partiel	Directions	Observations
Km	2,29	0,53			Km	16,71	1,63		
Miles	1,42	0,00			6	Miles	10,39		
Km	3,93	1,64		La Maugarnie S.R.P.	Km	17,27	0,56		S.R.P.
Miles	2,44	1,02			7	Miles	10,73		
Km	8,12	4,19			Km	18,97	1,70		
Miles	5,05	2,60			8	Miles	11,79		
Km	8,41	0,29		D40 THORIGNY	Km	21,56	2,59		Fin de l'ES. Reprendre une allure normale.
Miles	5,23	0,18			9	Miles	13,40		
Km	8,75	0,34		D135 Foissy sur Vanne S.R.P.	Km	21,87	0,31		A 100m un pause...
Miles	5,44	0,21			10	Miles	13,59		
Km	12,34	3,59		Bergeries Hautes & Basses	Km				
Miles	7,67	2,23			11	Miles			
Km	13,75	1,41			Km				
Miles	8,55	0,88			12	Miles			
Km	15,08	1,33			Km				
Miles	9,37	0,83			13	Miles			

Rappel page précédente	
Km	0,00
Miles	

3ème Regularité Club 911.net

3ème étape

	Total	Partiel	Directions	Observations		Total	Partiel	Directions	Observations
Km	0,00	0,00		Départ	Km	8,80	2,29		D29 GRANGE LE BOCAGE
Miles	0,00	0,00			1	Miles	5,47		
Km	0,09	0,09		C3 COURROY	Km	11,20	2,40		D939 VILLIERS BONNEUX
Miles	0,06	0,06			2	Miles	6,96		
Km	3,26	3,17			Km	11,48	0,28		C8 SAINT MAURICE AUX RICHES HOMMES
Miles	2,03	1,97			3	Miles	7,13		
Km	4,01	0,75		C5 LA CHAUME	Km	14,99	3,51		
Miles	2,49	0,47			4	Miles	9,32		
Km	4,51	0,50			Km	15,39	0,40		
Miles	2,80	0,31			5	Miles	9,56		
Km	4,60	0,09		C4 SAINT MAURICE	Km	16,86	1,47		
Miles	2,86	0,06			6	Miles	10,48		
Km	5,24	0,64		SAINT MAURICE AUX RICHES HOMMES	Km	17,15	0,29		D25 COURGENAY S.R.P.
Miles	3,26	0,40			7	Miles	10,66		
Km	6,51	1,27		D25 THORIGNY SUR OOREUSE	Km	22,19	5,04		PERCENEIGE
Miles	4,05	0,79			8	Miles	13,79		

Rappel page précédente		
Km	22,19	5,04
Miles	13,79	3,13

3ème Regularité Club 911.net

3ème étape

	Total	Partiel	Directions	Observations		Total	Partiel	Directions	Observations
Km	24,50	2,31			3ème Spéciale de régularité "La Grange Neuve"				
Miles	15,23	1,44	17						
Km	24,58	0,08		D939 TRAINEL	Km	0,00	0,00		Départ
Miles	15,28	0,05	18		Miles	0,00	0,00	1	
Km	24,82	0,24		C3 VALLIERES	Km	2,47	2,47		D28 BARRAULT
Miles	15,43	0,15	19		Miles	1,54	1,54	2	
Km	25,02	0,20			Km	5,17	2,70		
Miles	15,55	0,12	20		Miles	3,21	1,68	3	
Km	28,03	3,01				6,64	1,47		
Miles	17,42	1,87	21		Miles	4,13	0,91	4	
Km	28,30	0,27		GRANDE RUE	Km	6,81	0,17		C5 LA GARENNE
Miles	17,59	0,17	22		Miles	4,23	0,11	5	
Km	28,63	0,33			Km	9,61	2,80		
Miles	17,79	0,21	23		Miles	5,97	1,74	6	
Km	29,06	0,43			Km	9,74	0,13		
Miles	18,06	0,27	24		Miles	6,05	0,08	7	

Rappel page précédente		
Km	9,74	0,13
Miles	6,05	0,08

3ème Regularité Club 911.net

3ème étape

	Total	Partiel	Directions	Observations		Total	Partiel	Directions	Observations
Km	10,05	0,31		SERGIMES	Km	18,67	0,04		
Miles	6,25	0,19			8	Miles	11,60		
Km	11,33	1,28		CHALOPIN	Km	21,24	2,57	<div style="border: 1px solid black; padding: 5px; text-align: center;">SERVINS</div>	
Miles	7,04	0,80			9	Miles	13,20		
Km	12,76	1,43		CHALOPIN	Km	21,60	0,36		D28 BARRAULT
Miles	7,93	0,89			10	Miles	13,42		
Km	14,54	1,78	<div style="border: 1px solid black; padding: 5px; text-align: center;"> <small>C11</small> CHALOPIN </div>		Km	22,83	1,23	<div style="border: 1px solid black; padding: 5px; text-align: center;">BARRAULT</div>	
Miles	9,04	1,11			11	Miles	14,19		
Km	14,63	0,09				22,95	0,12		C4 SAINT MARTIN SUR OREUSE
Miles	9,09	0,06			12	Miles	14,26		
Km	15,92	1,29	<div style="border: 1px solid black; padding: 5px; text-align: center;">HOLLARD</div>	S.R.P.	Km	26,18	3,23	<div style="border: 1px solid black; padding: 5px; text-align: center;"> <small>C4</small> SAINT MARTIN SUR OREUSE </div>	Fin de l'ES. Reprendre une allure normale.
Miles	9,89	0,80			13	Miles	16,27		
Km	17,09	1,17			Km	26,33	0,15		D25 PONT SUR YONNE S.R.P.
Miles	10,62	0,73			14	Miles	16,36		
Km	18,63	1,54	<div style="border: 1px solid black; padding: 5px; text-align: center;">GARENNE</div>		Km	28,09	1,76	<div style="border: 1px solid black; padding: 5px; text-align: center;">LA CHAPELLE SUR OREUSE</div>	
Miles	11,58	0,96			15	Miles	17,46		

Rappel page précédente		
Km	28,09	1,76
Miles	17,46	1,09

3ème Regularité Club 911.net


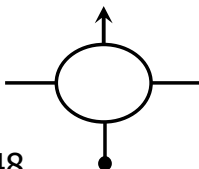
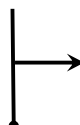

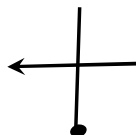
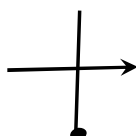
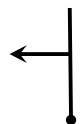
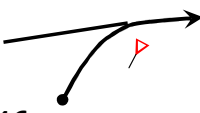
3ème étape

	Total	Partiel	Directions	Observations		Total	Partiel	Directions	Observations
Km	28,60	0,51		D172 SOUCY	Km	42,31	0,57		FLEURIGNY
Miles	17,78	0,32			24	Miles	26,30		
Km	29,11	0,51		C112 SOUCY	Km	44,90	2,59		
Miles	18,09	0,32			25	Miles	27,91		
Km	33,60	4,49			Km	45,08	0,18		
Miles	20,88	2,79			26	Miles	28,02		
Km	33,71	0,11		Route de St MARTIN SUR OREUSE	Km	45,34	0,26		
Miles	20,95	0,07			27	Miles	28,18		
Km	38,26	4,55			Km	46,16	0,82		C7 VOISINES
Miles	23,78	2,83			28	Miles	28,69		
Km	38,32	0,06			Km	50,07	3,91		S.R.P.
Miles	23,82	0,04			29	Miles	31,12		
Km	38,58	0,26		C11	Km	50,75	0,68		D40 S.R.P.
Miles	23,98	0,16			30	Miles	31,54		
Km	41,74	3,16		D939	Km	54,76	4,01		
Miles	25,94	1,96			31	Miles	34,03		

Rappel page précédente		
Km	54,76	4,01
Miles	34,03	2,49

3ème Regularité Club 911.net

3ème étape

	Total	Partiel	Directions	Observations		Total	Partiel	Directions	Observations
Km	54,90	0,14			Km	61,68	0,30		DIRECTION BALLADINS
Miles	34,12	0,09			40	Miles	38,33		
Km	55,17	0,27		D46 SENS	Km				ARRIVÉE
Miles	34,29	0,17			41	Miles			
Km	56,47	1,30	<div style="border: 1px solid black; padding: 5px; display: inline-block;">SALIGNY</div>		Km				
Miles	35,10	0,81			42	Miles			
Km	57,28	0,81		Rue du Gué	Km				
Miles	35,60	0,50			43	Miles			
Km	57,63	0,35		Rue des Vaux Renards	Km				
Miles	35,82	0,22			44	Miles			
Km	58,25	0,62		Les Saints Pères	Km				
Miles	36,20	0,39			45	Miles			
Km	60,63	2,38			Km				
Miles	37,68	1,48			46	Miles			
Km	61,38	0,75	<div style="border: 1px solid black; padding: 5px; display: inline-block;">SENS</div>		Km				
Miles	38,15	0,47			47	Miles			